

ORDINANCE NO. 14/15-A-01

ROCK RIVER WATER RECLAMATION DISTRICT ORDINANCE ANNEXING CERTAIN TERRITORIES TO THE ROCK RIVER WATER RECLAMATION DISTRICT

WHEREAS, pursuant to Section 23.3 and 23.5 of the 1917 act, as amended (70 ILCS 2405/23.3 and 70 ILCS 2405/23.5), it is required that an ordinance annexing additional contiguous territories served or wholly bounded by the Rock River Water Reclamation District, and containing 60 acres or less, be passed by the Board of Trustees of the Rock River Water Reclamation District, in order that said contiguous territories wholly bounded by the District and containing 60 acres or less be annexed; AND

WHEREAS, pursuant to Section 23.2 of the 1917 act, as amended (70 ILCS 2405/23.2), it is required that an ordinance annexing contiguous territories dedicated or used for highway purposes, which territories are not within any other sanitary district, be passed by the Board of Trustees of the Rock River Water Reclamation District, in order that said contiguous territories dedicated or used for highway purposes be annexed.

NOW, THEREFORE, BE IT ORDAINED, by the Board of Trustees of the Rock River Water Reclamation District, Rockford, Illinois, as follows:

SECTION 1. That the following additional contiguous territories served and wholly bounded by the Rock River Water Reclamation District, and containing 60 acres or less; and that the following additional contiguous territories dedicated or used for highway purposes, which territories are not within any other sanitary district, be and the same is hereby annexed to the Rock River Water Reclamation District.

A tract of land located in the Southeast Quarter of Section 30, Township 45 North, Range 2 East, Third Principal Meridian, being more specifically described as follows:

Lot 171 as designated upon Plat No. 10 Parkview Estates Subdivision, according to the Plat recorded in Book 35 of Plats on page 86 in the Recorder's Office of Winnebago County, Illinois; situated in Winnebago County, State of Illinois.

And


Lots 173 and 174 as designated upon Plat No. 11 Parkview Estates Subdivision, according to the Plat recorded in Book 35 of Plats on page 192 in the Recorder's Office of Winnebago County, Illinois; situated in Winnebago County, State of Illinois.

Said tract containing 1.04 acres more or less; Said tract containing those properties commonly denoted by PINS 08-30-426-001, 08-30-426-002 and 08-30-426-003.


SECTION 2. That the owners of the land described in Section 1 of this Ordinance assume a proportionate share of the bonded indebtedness of the Rock River Water Reclamation District.

SECTION 3. That this Ordinance shall be in full force and effect immediately on its passage and approval.

SECTION 4. That a copy of this Ordinance annexing the territories, together with an accurate map of the annexed territory, certified as correct by the Clerk of the District, be filed with the County Clerk of Winnebago County, Illinois.



President, Board of Trustees
Rock River Water Reclamation District

ATTEST:


Clerk, Board of Trustees
Rock River Water Reclamation District

PASSED AND APPROVED May 28, 2014

ANNEXATION ORDINANCE NO. 14/15-A-01

PART OF THE SE1/4 OF SECTION 30, T45N, R2E, OF THE 3^d P.M.

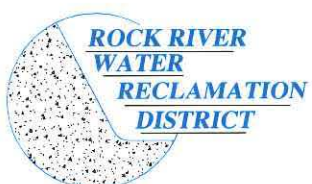


SCALE 1:50



LEGEND

- EXISTING RRWRD BOUNDARY:
- PROPOSED ANNEXATION:
+/- 1.04 ACRES
- SANITARY SEWER:



ROCK RIVER WATER RECLAMATION DISTRICT

ROOSEVELT/PARKVIEW ESTATES
MACHESNEY PARK
WHOLLY BOUNDED
+/- 1.04 ACRES

DRAWN BY: EJH

DATE: 05-02-2014

SHEET NO: 1