

## **ORDINANCE NO. 14/15-A-04**

### **ROCK RIVER WATER RECLAMATION DISTRICT ORDINANCE ANNEXING CERTAIN TERRITORIES TO THE ROCK RIVER WATER RECLAMATION DISTRICT**

WHEREAS, pursuant to Section 23.3 and 23.5 of the 1917 act, as amended (70 ILCS 2405/23.3 and 70 ILCS 2405/23.5), it is required that an ordinance annexing additional contiguous territories served or wholly bounded by the Rock River Water Reclamation District, and containing 60 acres or less, be passed by the Board of Trustees of the Rock River Water Reclamation District, in order that said contiguous territories wholly bounded by the District and containing 60 acres or less be annexed; AND

WHEREAS, pursuant to Section 23.2 of the 1917 act, as amended (70 ILCS 2405/23.2), it is required that an ordinance annexing contiguous territories dedicated or used for highway purposes, which territories are not within any other sanitary district, be passed by the Board of Trustees of the Rock River Water Reclamation District, in order that said contiguous territories dedicated or used for highway purposes be annexed.

NOW, THEREFORE, BE IT ORDAINED, by the Board of Trustees of the Rock River Water Reclamation District, Rockford, Illinois, as follows:

SECTION 1. That the following additional contiguous territories served and wholly bounded by the Rock River Water Reclamation District, and containing 60 acres or less; and that the following additional contiguous territories dedicated or used for highway purposes, which territories are not within any other sanitary district, be and the same is hereby annexed to the Rock River Water Reclamation District.

Part of the Southwest Quarter of Section 15, Township 46 North, Range 2 East of the Third Principal Meridian, bounded and described as follows, to-wit: Commencing at the southwest corner of said Quarter Section; thence North 00°-01'-12" West, along the west line of said Quarter Section, 445.71 feet; thence South 89°-59'-05" East, 60.26 feet to the east right of way line of County Highway No. 52 (Willowbrook Road) and the point of

beginning of the following described premises, to-wit; thence North 89°-59'-20" East, a distance of 796.52 feet to the westerly line of premises conveyed to the State of Illinois by deed recorded in Book 1129 of Records on Page 308 in the Recorder's Office of Winnebago County, Illinois; thence North 42°-09'-54" East, along the west line of aforesaid premises, so conveyed, a distance of 256.40 feet to a point of curvature in said line; thence northeasterly, along the curved westerly line of aforesaid premises, so conveyed, being along a circular curve to the left, having a radius of 620.00 feet, to an angle point in said line (the chord across said curve course bears North 37°-20'-08" East, a distance of 109.50 feet); thence South 89°-59'-20" West, a distance of 1035.03 feet to the east line of said County Highway No. 52 (Willowbrook Road); thence South 00°-00'-08" West, along the east line of said County Highway No. 52 (Willowbrook Road), a distance of 276.90 feet to the point of beginning; situated in the County of Winnebago and State of Illinois.

AND

Part of the Southwest Quarter of Section 15, Township 46 North, Range 2 East of the Third Principal Meridian, bounded and described as follows, to-wit: Beginning at the southwest corner of said Quarter Section; thence North 00°-01'-12" West, along the west line of said Quarter Section, 445.71 feet; thence South 89°-59'-05" East, 60.26 feet to the east line of the County Highway No. 52 (Willowbrook Road) and the point of beginning of the following described premises, to-wit; thence North 89°-59'-20" East, 796.52 feet to the west line of premises conveyed to the State of Illinois by deed recorded in Book 1129 of Records on Page 308 in the Recorder's Office of Winnebago County, Illinois; thence South 42°-09'-54" West, along the west line of aforesaid premises, so conveyed, 66.05 feet to a point of curvature in said line; thence southwesterly along a curved westerly line of aforesaid premises, so conveyed, being along a circular curve to the left, having a radius of 514.00 feet, to a point (the chord across said curved course bears South 28°-10'-31" West, 250.12 feet); thence South 13°-58'-36" West, along the west line of aforesaid premises, so conveyed, 68.51 feet to an angle point in said line; thence South 48°-48'-23" West, 19.23 feet to the north right of way line of County Highway No. 9 (Rockton Road); thence South 88°-57'-05" West, along the north right of way line of County Highway No. 9 (Rockton Road), 364.84 feet to an angle point in said line; thence North 89°-24'-43" West, along the north right of way line of County Highway No. 9 (Rockton Road), 175.07 feet to an angle point in said line; thence North 54°-58'-45" West, along the north right of way line of said County Highway No. 9 (Rockton Road), 46.80 feet to the east right of way line of County Highway No. 52 (Willowbrook Road); thence North 11°-18'-28" West, along the east right of way line of County Highway No. 52 (Willowbrook Road), 101.98 feet; thence North 01°-15'-41" West, along the east right of way line of County Highway No. 52 (Willowbrook Road), 226.72 feet to the point of beginning; situated in the County of Winnebago and State of Illinois.

AND


All contiguous public road right-of-way.


Said tracts containing 11.29 acres more or less; Said tracts containing those properties commonly denoted by PINS 04-15-300-010 and 04-15-300-012.

SECTION 2. That the owners of the land described in Section 1 of this Ordinance assume a proportionate share of the bonded indebtedness of the Rock River Water Reclamation District.

SECTION 3. That this Ordinance shall be in full force and effect immediately on its passage and approval.

SECTION 4. That a copy of this Ordinance annexing the territories, together with an accurate map of the annexed territory, certified as correct by the Clerk of the District, be filed with the County Clerk of Winnebago County, Illinois.

  
\_\_\_\_\_  
President, Board of Trustees  
Rock River Water Reclamation District

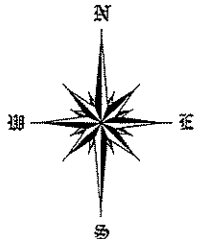
ATTEST:  
  
\_\_\_\_\_  
Clerk, Board of Trustees  
Rock River Water Reclamation District

PASSED AND APPROVED June 23, 2014

After recording, return to:  
Mr. Eric Haglund  
Rock River Water Reclamation District  
P.O. Box 7480  
Rockford, IL 61126-7480  
(815) 387-7676

# ANNEXATION ORDINANCE NO. 14/15-A-04


PART OF THE SW1/4 OF SECTION 15, T46N, R2E, OF THE 3<sup>rd</sup> P.M.



SCALE 1:150



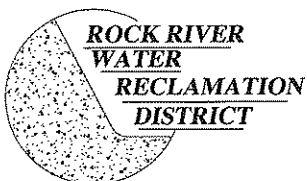
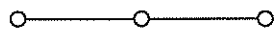
## LEGEND

EXISTING RRWRD BOUNDARY: 

PROPOSED ANNEXATION:  
+/- 11.29 ACRES



SANITARY SEWER:



ROCK RIVER WATER RECLAMATION DISTRICT

WILLOWBROOK/ROCKTON

ROSCOE

FULLY SERVED  
+/- 11.29 ACRES

DRAWN BY: EJH

DATE: 05-30-2014

SHEET NO: 1