

ORDINANCE NO. 14/15-A-22

ROCK RIVER WATER RECLAMATION DISTRICT ORDINANCE ANNEXING CERTAIN TERRITORIES TO THE ROCK RIVER WATER RECLAMATION DISTRICT

WHEREAS, pursuant to Section 23.3 and 23.5 of the 1917 act, as amended (70 ILCS 2405/23.3 and 70 ILCS 2405/23.5), it is required that an ordinance annexing additional contiguous territories served or wholly bounded by the Rock River Water Reclamation District, and containing 60 acres or less, be passed by the Board of Trustees of the Rock River Water Reclamation District, in order that said contiguous territories wholly bounded by the District and containing 60 acres or less be annexed; AND

WHEREAS, pursuant to Section 23.2 of the 1917 act, as amended (70 ILCS 2405/23.2), it is required that an ordinance annexing contiguous territories dedicated or used for highway purposes, which territories are not within any other sanitary district, be passed by the Board of Trustees of the Rock River Water Reclamation District, in order that said contiguous territories dedicated or used for highway purposes be annexed.

NOW, THEREFORE, BE IT ORDAINED, by the Board of Trustees of the Rock River Water Reclamation District, Rockford, Illinois, as follows:

SECTION 1. That the following additional contiguous territories served and wholly bounded by the Rock River Water Reclamation District, and containing 60 acres or less; and that the following additional contiguous territories dedicated or used for highway purposes, which territories are not within any other sanitary district, be and the same is hereby annexed to the Rock River Water Reclamation District.

A tract of land located in the Northeast Quarter of Section 8, Township 43 North, Range 2 East, Third Principal Meridian, being more specifically described as follows:


Lot 1 as designated upon Plat No. 1 of Aspling Subdivision, according to the Plat recorded in Book 47 of Plats on page 85 in the Recorder's Office of Winnebago County, Illinois; situated in Winnebago County, State of Illinois.

Said tract containing 8.49 acres more or less; Said tract containing those properties commonly denoted by PIN 16-08-276-008.

SECTION 2. That the owners of the land described in Section 1 of this Ordinance assume a proportionate share of the bonded indebtedness of the Rock River Water Reclamation District.

SECTION 3. That this Ordinance shall be in full force and effect immediately on its passage and approval.

SECTION 4. That a copy of this Ordinance annexing the territories, together with an accurate map of the annexed territory, certified as correct by the Clerk of the District, be filed with the County Clerk of Winnebago County, Illinois.



President, Board of Trustees
Rock River Water Reclamation District

ATTEST:

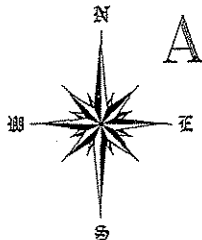


Clerk, Board of Trustees
Rock River Water Reclamation District

PASSED AND APPROVED March 23, 2015

ANNEXATION ORDINANCE NO. 14/15-A-22

PART OF THE NE1/4 OF SECTION 8, T43N, R2E, OF THE 3rd P.M.



SCALE 1:100

UNSUBDIVIDED
16-08-276-007

LOT 1
16-08-251-006

SOUTHEAST
ROCKFORD
TECHNICAL PARK

LOT 2
16-08-251-007

PLAT NO. 1
ASPLING
SUBDIVISION

LOT 1
16-08-276-008

LINDEN

ROAD

TRAIL

ASHBY

16-08-426-005

16-08-426-002

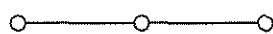
LEGEND

EXISTING RRWRD BOUNDARY: - - - - -

PROPOSED ANNEXATION:
+/- 8.49 ACRES



SANITARY SEWER: ○ — ○ — ○



ROCK RIVER WATER RECLAMATION DISTRICT

LOT 1 ASPLING SUBDIVISION

ROCKFORD

FULLY SERVED
+/- 8.49 ACRES

DRAWN BY: EJH

DATE: 02-10-2015

SHEET NO: 1

