

ORDINANCE NO. 14/15-A-06

ROCK RIVER WATER RECLAMATION DISTRICT ORDINANCE ANNEXING CERTAIN TERRITORIES TO THE ROCK RIVER WATER RECLAMATION DISTRICT

WHEREAS, pursuant to Section 23.3 and 23.5 of the 1917 act, as amended (70 ILCS 2405/23.3 and 70 ILCS 2405/23.5), it is required that an ordinance annexing additional contiguous territories served or wholly bounded by the Rock River Water Reclamation District, and containing 60 acres or less, be passed by the Board of Trustees of the Rock River Water Reclamation District, in order that said contiguous territories wholly bounded by the District and containing 60 acres or less be annexed; AND

WHEREAS, pursuant to Section 23.2 of the 1917 act, as amended (70 ILCS 2405/23.2), it is required that an ordinance annexing contiguous territories dedicated or used for highway purposes, which territories are not within any other sanitary district, be passed by the Board of Trustees of the Rock River Water Reclamation District, in order that said contiguous territories dedicated or used for highway purposes be annexed.

NOW, THEREFORE, BE IT ORDAINED, by the Board of Trustees of the Rock River Water Reclamation District, Rockford, Illinois, as follows:

SECTION 1. That the following additional contiguous territories served and wholly bounded by the Rock River Water Reclamation District, and containing 60 acres or less; and that the following additional contiguous territories dedicated or used for highway purposes, which territories are not within any other sanitary district, be and the same is hereby annexed to the Rock River Water Reclamation District.

A tract of land located in the Southwest Quarter of the Southeast Quarter of Section 17, Township 46 North, Range 2 East, Third Principal Meridian, being more specifically described as follows:

Lot 2 as designated upon Plat of RosRoc Subdivision, according to the Plat recorded in Book 39 of Plats on page 75A in the Recorder's Office of Winnebago County, Illinois; situated in Winnebago County, State of Illinois.

And


All contiguous public road right-of-way.

Said tracts containing 1.75 acres more or less; Said tracts containing those properties commonly denoted by PIN 04-17-400-032.


SECTION 2. That the owners of the land described in Section 1 of this Ordinance assume a proportionate share of the bonded indebtedness of the Rock River Water Reclamation District.

SECTION 3. That this Ordinance shall be in full force and effect immediately on its passage and approval.

SECTION 4. That a copy of this Ordinance annexing the territories, together with an accurate map of the annexed territory, certified as correct by the Clerk of the District, be filed with the County Clerk of Winnebago County, Illinois.



President, Board of Trustees
Rock River Water Reclamation District

ATTEST:


Clerk, Board of Trustees
Rock River Water Reclamation District


PASSED AND APPROVED July 28, 2014

After recording, return to:

Mr. Eric Haglund
Rock River Water Reclamation District
P.O. Box 7480
Rockford, IL 61126-7480
(815) 387-7676

ANNEXATION ORDINANCE NO. 14/15-A-06

PART OF THE SE1/4 OF SECTION 17, T46N, R2E, OF THE 3rd P.M.




SCALE 1:100




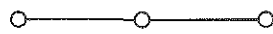
LEGEND

EXISTING RRWD BOUNDARY: - - - - -

PROPOSED ANNEXATION:
+/- 1.75 ACRES



SANITARY SEWER:



ROCK RIVER WATER RECLAMATION DISTRICT

LOT 2 ROSROC SUBDIVISION, ROSCOE

FULLY SERVED

+/- 1.75 ACRES

DRAWN BY: EJH

DATE: 07-03-2014

SHEET NO: 1