

## **ORDINANCE NO. 14/15-A-09**

### **ROCK RIVER WATER RECLAMATION DISTRICT ORDINANCE ANNEXING CERTAIN TERRITORIES TO THE ROCK RIVER WATER RECLAMATION DISTRICT**

WHEREAS, pursuant to Section 23.3 and 23.5 of the 1917 act, as amended (70 ILCS 2405/23.3 and 70 ILCS 2405/23.5), it is required that an ordinance annexing additional contiguous territories served or wholly bounded by the Rock River Water Reclamation District, and containing 60 acres or less, be passed by the Board of Trustees of the Rock River Water Reclamation District, in order that said contiguous territories wholly bounded by the District and containing 60 acres or less be annexed; AND

WHEREAS, pursuant to Section 23.2 of the 1917 act, as amended (70 ILCS 2405/23.2), it is required that an ordinance annexing contiguous territories dedicated or used for highway purposes, which territories are not within any other sanitary district, be passed by the Board of Trustees of the Rock River Water Reclamation District, in order that said contiguous territories dedicated or used for highway purposes be annexed.

NOW, THEREFORE, BE IT ORDAINED, by the Board of Trustees of the Rock River Water Reclamation District, Rockford, Illinois, as follows:

SECTION 1. That the following additional contiguous territories served and wholly bounded by the Rock River Water Reclamation District, and containing 60 acres or less; and that the following additional contiguous territories dedicated or used for highway purposes, which territories are not within any other sanitary district, be and the same is hereby annexed to the Rock River Water Reclamation District.

A tract of land located in the Southwest Quarter of Section 24, Township 43 North, Range 1 East, Third Principal Meridian, being more specifically described as follows:

Part of the Southwest Quarter (1/4) of Section 24, Township 43 North, Range 1 East of the Third Principal Meridian, bounded and described as follows, to-wit: Commencing at the Northwest corner of the Southwest Quarter (1/4) of said Section; thence North 89 degrees 56 minutes 09 seconds East, along the North line of the Southwest Quarter (1/4) of said Section, a distance of 279.00 feet; thence South 0 degrees 04 minutes 09 seconds West, a distance of 463.00 feet to the Southwest corner of premises dedicated for road purposes known as 9<sup>th</sup> Street by road dedication recorded in Book 36 of Plats on page 184A in the Recorder's Office of Winnebago County, Illinois and the point of beginning for the following described parcel; thence South 89 degrees 56 minutes 09 seconds West, parallel with the North line of the Southwest Quarter (1/4) of said Section, a distance of 279.00 feet to the West line of the Southwest Quarter (1/4) of said Section; thence North 0 degrees 04 minutes 09 seconds East along the West line of the Southwest Quarter (1/4) of said Section, a distance of 280.00 feet; thence North 89 degrees 56 minutes 09 seconds East, parallel with the North line of the Southwest Quarter (1/4) of said Section, a distance of 279.00 feet to the West line of 9<sup>th</sup> Street as dedicated for public road purposes as aforesaid; thence South 0 degrees 04 minutes 09 seconds West, along the West line of 9<sup>th</sup> Street, a distance of 280.00 feet to the point of beginning; situated in the County of Winnebago and State of Illinois.

And

All contiguous public road right-of-way.

Said tracts containing 1.79 acres more or less; Said tracts containing those properties commonly denoted by PINS 15-24-301-004 and 15-24-301-005.

SECTION 2. That the owners of the land described in Section 1 of this Ordinance assume a proportionate share of the bonded indebtedness of the Rock River Water Reclamation District.

SECTION 3. That this Ordinance shall be in full force and effect immediately on its passage and approval.

SECTION 4. That a copy of this Ordinance annexing the territories, together with an accurate map of the annexed territory, certified as correct by the Clerk of the District, be filed with the County Clerk of Winnebago County, Illinois.

  
\_\_\_\_\_  
President, Board of Trustees  
Rock River Water Reclamation District

ATTEST:


  
\_\_\_\_\_  
Assist. Clerk, Board of Trustees  
Rock River Water Reclamation District

PASSED AND APPROVED September 22, 2014

After recording, return to:  
Mr. Eric Haglund  
Rock River Water Reclamation District  
P.O. Box 7480  
Rockford, IL 61126-7480  
(815) 387-7676

# ANNEXATION ORDINANCE NO. 14/15-A-09

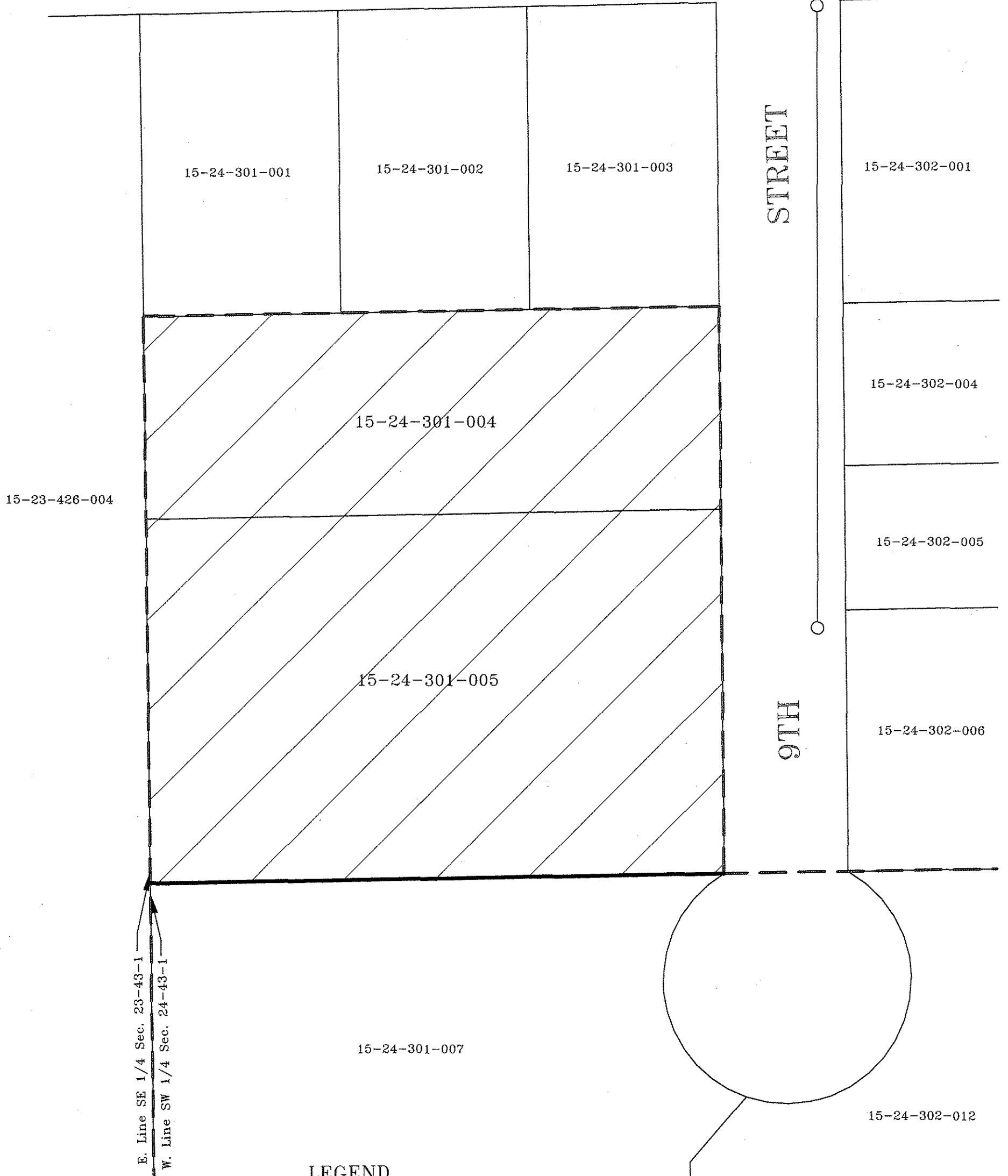
PART OF THE SW1/4 OF SECTION 24, T43N, R1E, OF THE 3<sup>rd</sup> P.M.



SCALE 1:50

NEW MILFORD SCHOOL

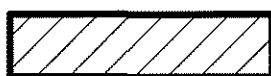
ROAD



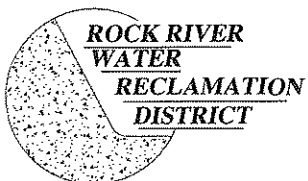
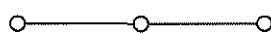
### LEGEND

EXISTING RRWRD BOUNDARY: - - - - -

PROPOSED ANNEXATION:  
+/- 1.79 ACRES



SANITARY SEWER:



ROCK RIVER WATER RECLAMATION DISTRICT

6541 & 6573 9th STREET  
ROCKFORD  
FULLY SERVED  
+/- 1.79 ACRES

DRAWN BY: EJH

DATE: 09-09-2014

SHEET NO: 1