

## **ORDINANCE NO. 14/15-A-20**

### **ROCK RIVER WATER RECLAMATION DISTRICT ORDINANCE ANNEXING CERTAIN TERRITORIES TO THE ROCK RIVER WATER RECLAMATION DISTRICT**

WHEREAS, pursuant to Section 23.3 and 23.5 of the 1917 act, as amended (70 ILCS 2405/23.3 and 70 ILCS 2405/23.5), it is required that an ordinance annexing additional contiguous territories served or wholly bounded by the Rock River Water Reclamation District, and containing 60 acres or less, be passed by the Board of Trustees of the Rock River Water Reclamation District, in order that said contiguous territories wholly bounded by the District and containing 60 acres or less be annexed; AND

WHEREAS, pursuant to Section 23.2 of the 1917 act, as amended (70 ILCS 2405/23.2), it is required that an ordinance annexing contiguous territories dedicated or used for highway purposes, which territories are not within any other sanitary district, be passed by the Board of Trustees of the Rock River Water Reclamation District, in order that said contiguous territories dedicated or used for highway purposes be annexed.

NOW, THEREFORE, BE IT ORDAINED, by the Board of Trustees of the Rock River Water Reclamation District, Rockford, Illinois, as follows:

SECTION 1. That the following additional contiguous territories served and wholly bounded by the Rock River Water Reclamation District, and containing 60 acres or less; and that the following additional contiguous territories dedicated or used for highway purposes, which territories are not within any other sanitary district, be and the same is hereby annexed to the Rock River Water Reclamation District.

A tract of land located in the Southwest Quarter of Section 33, Township 45 North, Range 2 East, Third Principal Meridian, being more specifically described as follows:

Part of the Southwest Quarter (1/4) of Section 33, Township 45 North, Range 2 East of the 3<sup>rd</sup> Principal Meridian, bounded and described as follows, to-wit: Commencing at a point 269.80 feet East of the West line of said Section and 994.88 feet North of the South line of said Section; thence North 00° 00' 00" East, parallel with the West line of said Quarter (1/4) Section, a distance of 332.00 feet to the point of beginning of the following described premises, to-wit: thence North 00° 00' 00" East, parallel with the West line of said Quarter (1/4) Section, a distance of 262.00 feet to a point 66.00 feet South of the North line of Nimtz Road, running East and West through said Quarter (1/4) Section; thence North 89° 30' 42" East, parallel with the North line of said Nimtz Road, a distance of 264.00 feet; thence South 00° 00' 00" West, parallel with the West line of said Quarter (1/4) Section, a distance of 160.87 feet; thence South 89° 30' 42" West, parallel with the North line of said Nimtz Road, a distance of 144.00 feet; thence South 00° 00' 00" West, parallel with the West line of said Quarter (1/4) Section, a distance of 101.13 feet; thence South 89° 30' 42" West, parallel with the North line of said Nimtz Road, a distance of 120.00 feet to the place of beginning; situated in Winnebago County, State of Illinois.

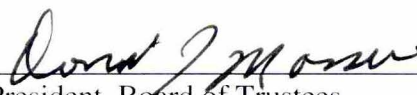
All contiguous public road right-of-way.

Said tracts containing 1.25 acres more or less; Said tracts containing those properties commonly denoted by PINS 08-33-351-006 and 08-33-351-002.

SECTION 2. That the owners of the land described in Section 1 of this Ordinance assume a proportionate share of the bonded indebtedness of the Rock River Water Reclamation District.

SECTION 3. That this Ordinance shall be in full force and effect immediately on its passage and approval.

SECTION 4. That a copy of this Ordinance annexing the territories, together with an accurate map of the annexed territory, certified as correct by the Clerk of the District, be filed with the County Clerk of Winnebago County, Illinois.

  
\_\_\_\_\_  
President, Board of Trustees  
Rock River Water Reclamation District

ATTEST:


  
Clerk, Board of Trustees  
Rock River Water Reclamation District

PASSED AND APPROVED February 23, 2015

After recording, return to:  
Mr. Eric Haglund  
Rock River Water Reclamation District  
P.O. Box 7480  
Rockford, IL 61126-7480  
(815) 387-7676

# ANNEXATION ORDINANCE NO. 14/15-A-20

PART OF THE SOUTHWEST QUARTER OF SECTION 33, T45N, R2E, OF THE 3<sup>rd</sup> P.M.



SCALE 1:60

LITTLE CREEK  
SUBDIVISION

LOT 2  
08-33-301-005

LOT 3  
08-33-301-006

08-33-301-007

08-33-301-018

08-33-301-019

08-33-301-017

08-33-301-010

NIMTZ

ROAD

08-33-352-001


08-33-351-006

08-33-351-002

08-33-351-003

08-33-351-007

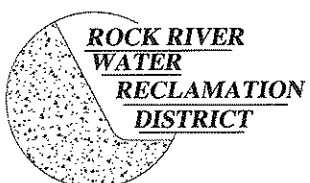
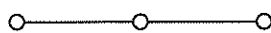
### LEGEND

EXISTING RRWRD BOUNDARY: 

PROPOSED ANNEXATION:  
+/- 1.25 ACRES



SANITARY SEWER:



ROCK RIVER WATER RECLAMATION DISTRICT

NIMTZ ROAD  
LOVES PARK  
FULLY SERVED  
+/- 1.25 ACRES

DRAWN BY: EJH

DATE: 2-02-2015

SHEET N